

APPLICANT DATA: *The full legal name of the Applicant or the business entity name on file with the Wyoming Secretary of State, including a Certificate of Good Standing, must be provided for all business entities.*

Applicant Name: TOWN OF GREYBULL Phone: 307-765-9431

Mailing Address: P.O. BOX 271, GREYBULL, WY 82426 Email: greybull.mayor@wyonet.net

This evaluation form is for STATE TRUST LAND DEEDED LAND (Check one)

Legal Description of Land: (Identify Aliquot, Section, Township, Range)

Part Resurveyed Lot 72 (orig. S2N2:S2) S 16 T52N R93W except 5.68 acres sold to the Town of Greybull.
Part Resurveyed Lot 72 (orig. N2NE4) S16 T52N R93W.


(Attach additional pages if more space is required)

I hereby propose the parcel(s) described above be considered for the proposed transaction pursuant to the Rules and Regulations of the Board of Land Commissioners and Wyoming State Statutes. I acknowledge that submission of this application will initiate a process for the consideration of a land transaction on the surface estate only (unless otherwise agreed upon) and the Board of Land Commissioners and the Office of State Lands and Investments reserve the right to reject this application at any time prior to the execution of a Patent or Warranty Deed.

Signature: *Robert P. Johnson, Mayor* Date: *3/20/13*
Signature: *Kelley Miller, Town Clerk* Date: *3/20/13*

HUB OF THE BIG HORN BASIN

Town of Greybull . . .



24 South 5th Box 271

Greybull, Wyoming 82426

Phone [307] 765-9431

March 12, 2013

STATE LANDS & INVESTMENTS

MAR 25 2013

Office of State Land and Investments
Ryan Lance, Director
122 West 25th Street
Herschler Building, 3 West
Cheyenne, WY 82001

Dear Mr. Lance:

Several months ago the Town of Greybull inquired into state land east of town. The Town's discussions with the Office of State Lands about the possibility of acquiring this property began with Lisa Reinhart. Ms. Reinhart explained that it is a long application process and if the Town is interested, we should start the application process. The property we are referring to is described as follows:

Part Resurveyed Lot 72 (orig. S2N2:S2) S 16 T52N R93W except 5.68 acres sold to the Town of Greybull. Part Resurveyed Lot 72 (orig. N2NE4) S16 T52N R93W (commonly referred to as "Tin Can Alley").

Attached you will find an application form along with the Trust Land Transaction Evaluation Form. We have also enclosed management objectives that the Town of Greybull realizes are an important part of acquiring this land. The Town would like to use the property for potential residential growth. In addition, we would like to develop part of the area into community recreation such as walk paths and wildlife areas.

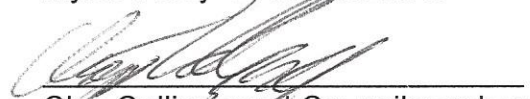
Greybull's Town Council respectfully submits the enclosed application to the State Lands and Investment for review of our request for land acquisition. Thank you for your time and consideration. If you have any questions or concerns regarding this application, please contact me, Mayor Bob Graham, at the Town Hall office, 307-765-9431.


Sincerely,


Robert Graham Mayor


Myles Foley Councilmember


Robert McGuire, Councilmember


Clay Collingwood Councilmember


Ross Jorgensen, Councilmember